

NLESD-ER-17-135-5B

# RED

Start at the intersection of Indian Meal Line and Woodfines Lane, on Indian Meal Line, right on Peters Pl, left on Flora Dr, left on Nathaniel Dr, right on Indian Meal Line, right on Gails View Dr, right on Rustys Loop, left on Gails View Dr, left on Indian Meal Line and on to school.

*Route subject to change*

Service Provider: Executive Taxi Ltd

School(s) Served: Holy Trinity Elementary

Stops (in order of travel) – (Afternoon routes/stops to be travelled in reverse order)

- |                                      |                                      |
|--------------------------------------|--------------------------------------|
| 1. Indian Meal Line @ Woodfines Lane | 6. Indian Meal Line @ Nathaniel Dr   |
| 2. Flora Dr @ Peters Pl              | 7. Indian Meal Line @ Victor Pl      |
| 3. Flora Dr @ Scenic View Dr         | 8. Indian Meal Line @ Cherry Wood Dr |
| 4. <b>#15 Flora Dr</b>               | 9. #355 Indian Meal Line             |
| 5. Nathaniel Dr @ Flora Dr           |                                      |

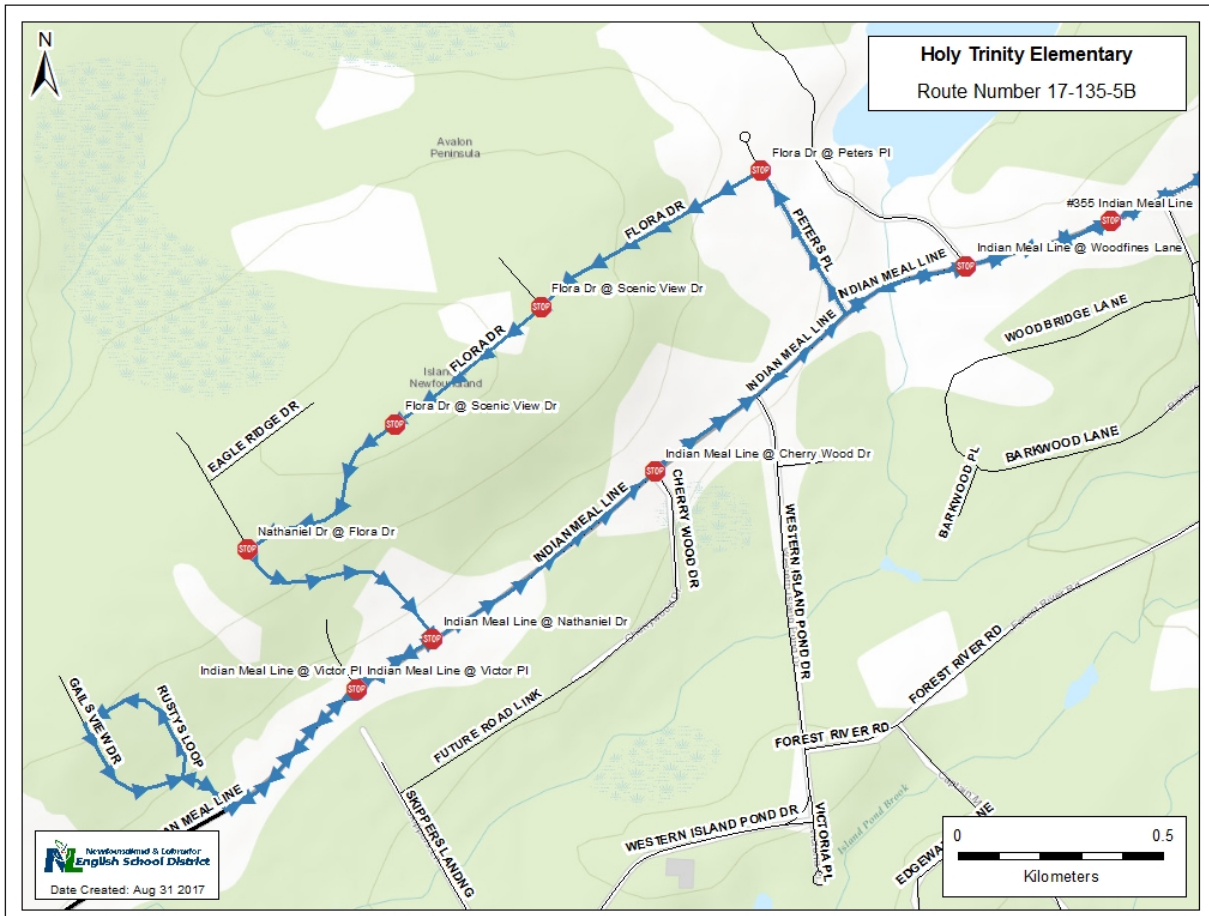
First Pick-up: 8:15 a.m.

Depart School: 3:00 p.m.

Arrive School: 8:40 a.m.

Last Drop-off: 3:25 p.m.

*Time approximate*



NLESD-ER-17-135-6B

## PURPLE

Start at the intersection of Indian Meal Line @ Gosses & Rogers Cres, on Indian Meal Line, left on Rattling Brook Rd, right on Woodbridge Lane, continue on Barkwood Lane, continue on Streamside Lane, left on Sprucewood Lane, right on Rattling Brook Rd and on to school.

*Route Executive Taxi Ltd*

Service Provider: Executive Taxi Ltd

School(s) Served: Holy Trinity Elementary

Stops (in order of travel) – (Afternoon routes/stops to be travelled in reverse order)

- |  |   |
|--|---|
| 1. Indian Meal Line @ Gosses & Rogers Cres | 7. Rattling Brook Rd @ Streamside Lane  |
| 2. Indian Meal Line @ Clements Lane        | 8. #10 Streamside Lane                  |
| 3. Indian Meal Line @ Fields Lane          | 9. Streamside Lane @ Sprucewood Lane    |
| 4. #265 Indian Meal Line                   | 10. Rattling Brook Rd @ Sprucewood Lane |
| 5. #303 Indian Meal Line                   | 11. Indian Meal Line @ Riverview Pl     |
| 6. #14 Woodbridge Lane                     |   |

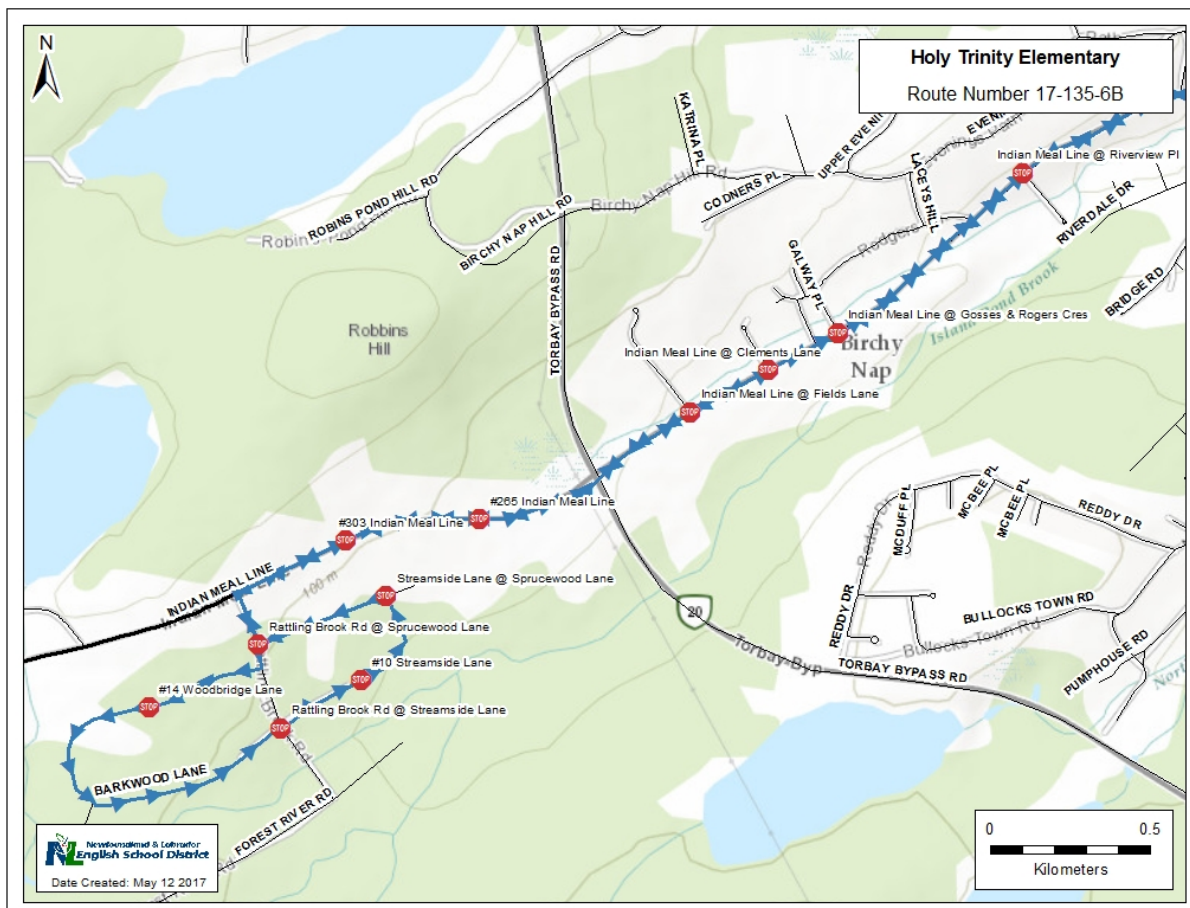
First Pick-up: 8:15 a.m.

Depart School: 3:00 p.m.

Arrive School: 8:40 a.m.

Last Drop-off: 3:25 p.m.

*Time approximate*



NLESD-ER-17-135-7B

# BROWN

Start at the intersection of Bauline Line and Middle Three Island Pond Rd, on Bauline Line, right on Torbay Rd, right on Mannings Hill, left on Evenings Path, right on Upper Evenings Path, right on Birchy Nap Hill Rd, turn around at Katrina Pl, right on Evenings Path and on to school.

*Route subject to change*

Service Provider: Executive Taxi Ltd

School(s) Served: Holy Trinity Elementary

Stops (in order of travel) – (Afternoon routes/stops to be travelled in reverse order)

- |   |                                     |
|---|-------------------------------------|
| 1. Bauline Line @ Upper Three Corner Pond Park (courtesy) | 8. Bauline Line @ Garden Rd         |
| 2. #475 Bauline Line                                      | 9. Bauline Line @ Crowes Lane       |
| 3. #450 Bauline Line                                      | 10. Bauline Line @ Franella Pl      |
| 4. #387 Bauline Line                                      | 11. #50 Upper Evenings Path         |
| 5. #318 Bauline Line                                      | 12. Birchy Nap Hill Rd @ Katrina Pl |
| 6. #290 Bauline Line                                      | 13. Birchy Nap Hill Rd @ Codners Pl |
| 7. Bauline Line @ Buckley's Hill                          | 14. #101 Evenings Path              |

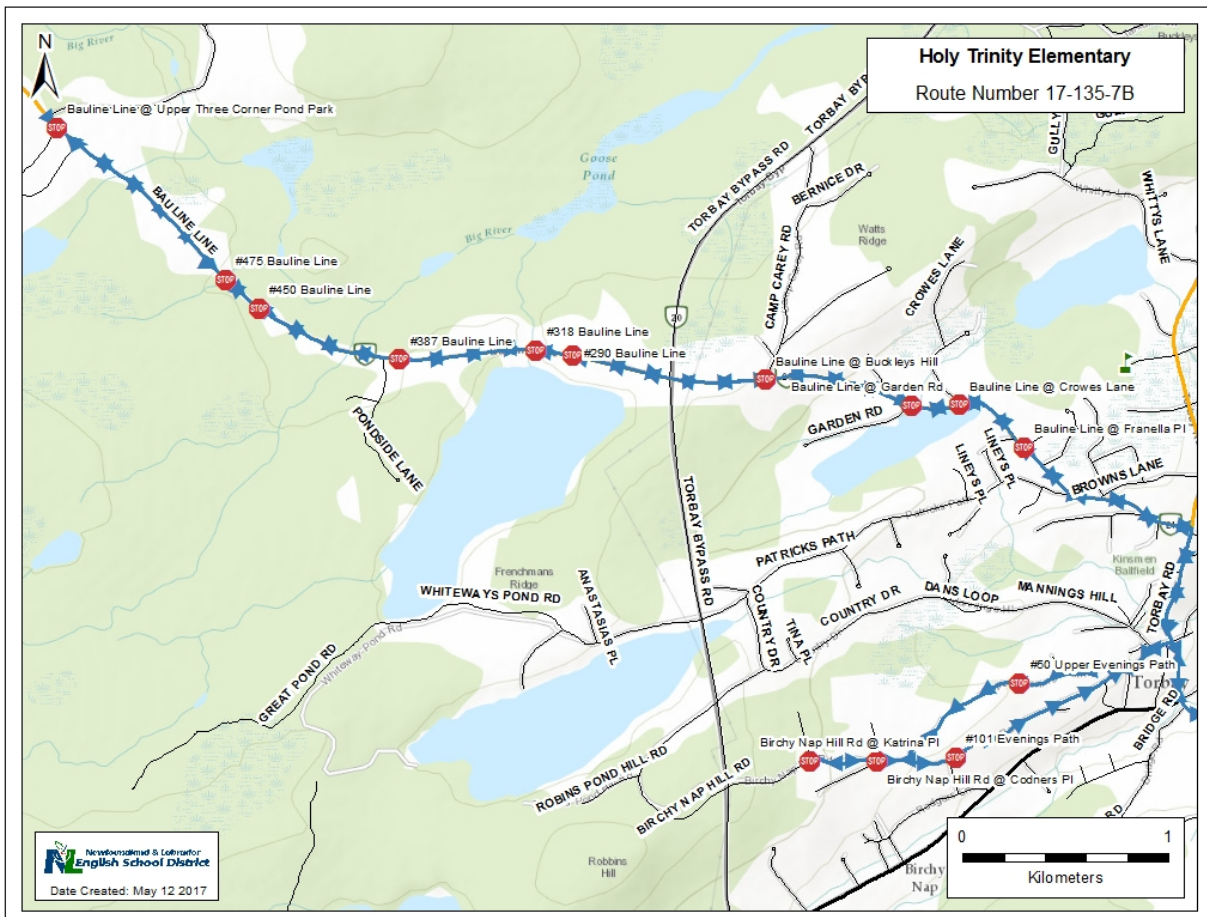
First Pick-up: 8:15 a.m.

Depart School: 3:00 p.m.

Arrive School: 8:40 a.m.

Last Drop-off: 3:25 p.m.

*Time approximate*



NLESD-ER-17-135-8B

# BLUE

Start at the intersection of Torbay Rd and Martins Lane, on Torbay Rd, right on Morris Ave, turn around at end, right on Torbay Rd, right on Howletts Ave, left on Doodys Lane, left on Windgap Rd, continue on Torbay Rd, right on Bauline Line, left on Patricks Path and on to school.

*Route subject to change*

Service Provider: Executive Taxi Ltd

School(s) Served: Holy Trinity Elementary

Stops (in order of travel) – (Afternoon routes/stops to be travelled in reverse order)

- |                                      |                                 |
|--------------------------------------|---------------------------------|
| 1. Torbay Rd @ Martins Lane          | 8. #1680 Torbay Rd              |
| 2. Torbay Rd @ Martins & Doyles Lane | 9. Torbay Rd @ Windgap Rd       |
| 3. Torbay Rd @ Anstey Cove Lane      | 10. Torbay Rd @ Byrnes Lane     |
| 4. Torbay Rd @ Dunphys Lane          | 11. Bauline Line @ Gosses Lane  |
| 5. #7 Ryans Rd                       | 12. Bauline Line @ Browns Lane  |
| 6. #42 Morris Ave                    | 13. Patricks Path @ Thomas Gdns |
| 7. Torbay Rd @ Gallows Cove Rd       | 14. Patricks Path @ Lineys Pl   |

First Pick-up: 8:10 a.m.

Depart School: 3:00 p.m.

Arrive School: 8:40 a.m.

Last Drop-off: 3:30 p.m.

*Time approximate*



NLESD-ER-17-135-9B

# GREY

Start at the intersection of Motion Dr and Marine Dr, on Marine Dr, right on Torquay Pl, left on Ellacombe Pl, right on Sallesnik Lane, turn around at end, right on Ellacombe Pl, right on Torquay Pl, left on Upton St, right on Brixham Cres, left on Torquay Pl, right on Marine Dr, left on Middle Cove Rd, left on Torbay Rd, right on Karon Dr, right on Quarry Rd Ext, right on Pineridge Cres, left on Rosebud St, right on Cordelia Cres, right on Quarry Rd Ext, right on Quarry Rd, left on Torbay Rd and on to school.

*Route subject to change*

Service Provider: Executive Taxi Ltd

School(s) Served: Holy Trinity Elementary

Stops (in order of travel) – (Afternoon routes/stops to be travelled in reverse order)

- |                                  |                                 |
|----------------------------------|---------------------------------|
| 1. Marine Dr @ Motion Dr         | 11. #29 Karon Dr                |
| 2. #214 Marine Dr                | 12. #57 Karon Dr                |
| 3. #254 Marine Dr                | 13. #75 Karon Dr                |
| 4. Ellacombe Pl @ Sallesnik Lane | 14. #113 Karon Dr               |
| 5. #5 Upton Pl                   | 15. #73 Pineridge Cres          |
| 6. #2 Brixham Cres               | 16. Pineridge Cres @ Rosebud St |
| 7. Marine Dr @ Pauls Pl          | 17. Cordelia Cres @ Rosebud St  |
| 8. Torbay Rd @ Riverwood Pl      | 18. Quarry Rd @ Bournes Cl      |
| 9. #997 Torbay Rd                | 19. Quarry Rd @ Ellard Pl       |
| 10. Karon Dr @ Pineridge Cres    |                                 |

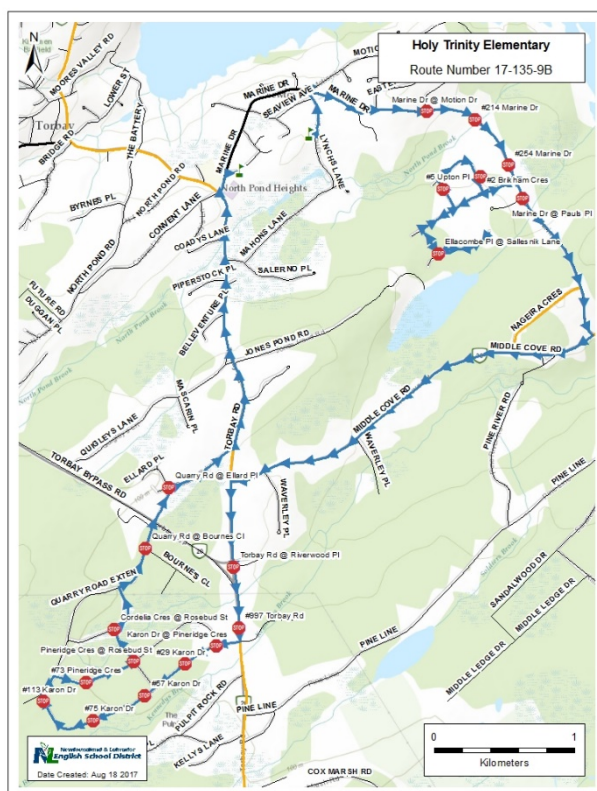
First Pick-up: 8:10 a.m.

Depart School: 3:00 p.m.

Arrive School: 8:40 a.m.

Last Drop-off: 3:30 p.m.

*Time approximate*



NLES-ER-17-135-10B

# YELLOW

Start at the intersection of Forest River Rd and Rattling Brook Rd, on Forest River Rd, left on Captain Matthew Davis Dr, right on Cedarwood Lane, right on Edgewater Lane, left on Captain Matthew Davis Dr, left on Forest River Rd, left on Western Island Pond Dr, right on Skippers Lndg, turn around at end, left on Western Island Pond Dr, right on Indian Meal Line and on to school.

*Route subject to change*

Service Provider: Executive Taxi Ltd

School(s) Served: Holy Trinity Elementary

Stops (in order of travel) – (Afternoon routes/stops to be travelled in reverse order)

- |   |   |
|---|---|
| 1. Forest River Rd @ Rattling Brook Rd        | 7. #5 Skippers Lndg                       |
| 2. #33 Forest River Rd                        | 8. #70 Western Island Pond Rd             |
| 3. #5 Captain Matthew Davis Dr                | 9. #61 Western Island Pond Dr             |
| 4. #21 Edgewater Lane                         | 10. #35 Western Island Pond Dr            |
| 5. #10 Edgewater Lane                         | 11. Western Island Pond Dr @ Conceptas Pl |
| 6. Forest River Rd @ Captain Matthew Davis Dr |   |

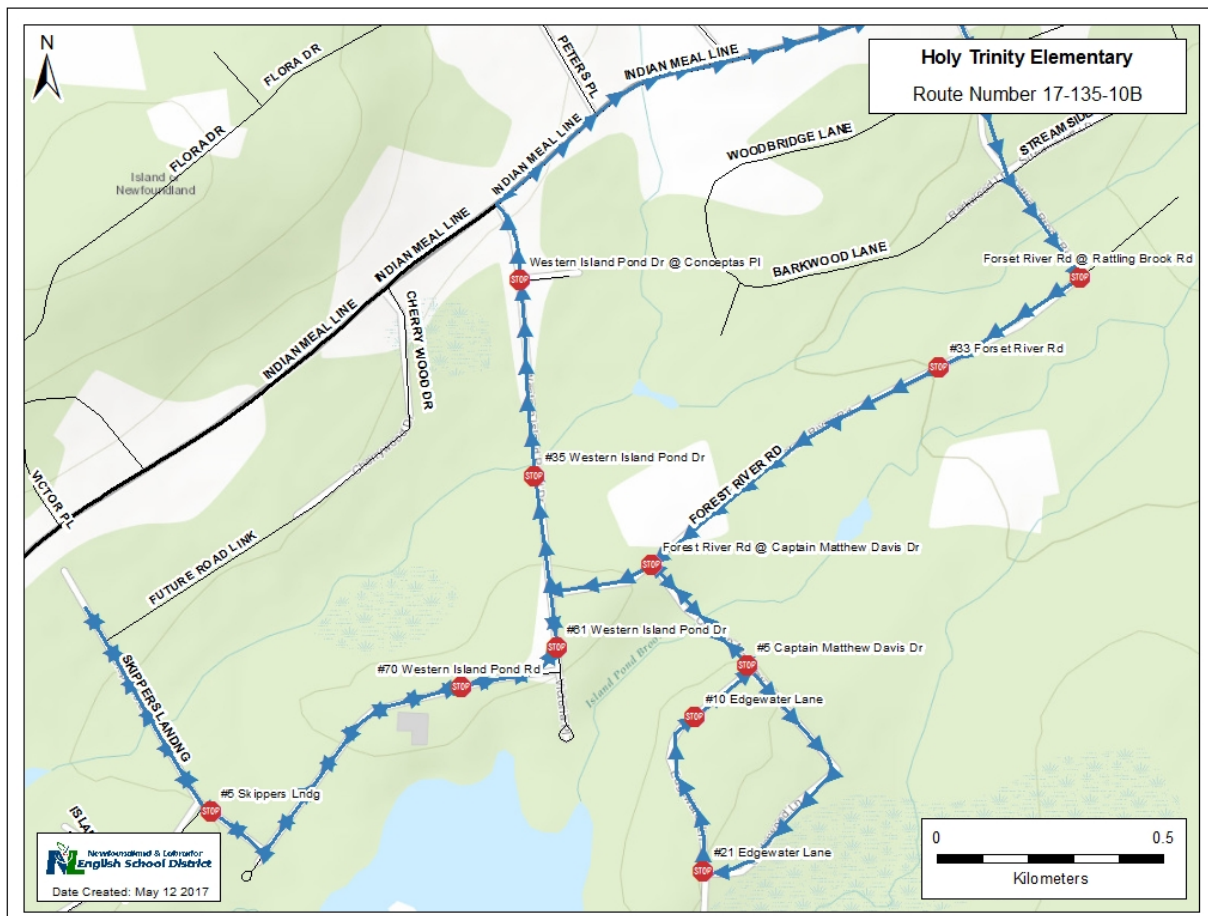
First Pick-up: 8:10 a.m.

Depart School: 3:00 p.m.

Arrive School: 8:40 a.m.

Last Drop-off: 3:30 p.m.

*Time approximate*



**NLESD-ER-17-135-11B**

# GREEN

Start at the intersection of Country Dr and Cannon Mars Rd, on Country Dr, right on Patricks Path, right on Bauline Line, right on Torbay Rd, right on North Pond Rd, right on Reddy Dr, left on McEvoy Pl, right on McFayden St, left on Bullockstown Rd, right on North Pond Rd, right on Convent Lane, right on Torbay Rd, right on Quigley's Lane, turn around at end and on to school.

*Route subject to change*

Service Provider: Executive Taxi Ltd

School(s) Served: Holy Trinity Elementary

Stops (in order of travel) – (Afternoon routes/stops to be travelled in reverse order)

- |                                 |                                     |
|---------------------------------|-------------------------------------|
| 1. Country Dr @ Cannon Marsh Rd | 7. Reddy Dr @ McDuff Pl             |
| 2. #111 Country Dr              | 8. Reddy Dr @ McEvoy Pl             |
| 3. Country Dr @ Tina Pl         | 9. #3 McFayden St                   |
| 4. #206 Country Dr              | 10. Bullockstown Rd @ South Pond Rd |
| 5. #152 Patricks Path           | 11. #95 Quigleys Lane               |
| 6. Reddy Dr @ McArthur Pl       |                                     |

First Pick-up: 8:10 a.m.

Depart School: 3:00 p.m.

Arrive School: 8:40 a.m.

Last Drop-off: 3:30 p.m.

*Time approximate*

